
































LEGENDA:

NOVO NAVRHOVANÉ SIETI:	
	EL. VEDENIE OZNAKOVACIEHO NODZINNE, PRELOZINNE (ISO 03-36-02)
	EL. VEDENIE OZNAKOVACIEHO NODZINNE, PRELOZINNE (ISO 03-36-01, ISO 03-36-02, ISO 03-36-03)
	EL. VEDENIE OZNAKOVACIEHO VEDENIA (ISO 06-36-02)
	CHÉANICKÁ OZNAKOVACIEHO VEDENIA (ISO 06-36-02)
	EL. VEDENIE NI-POZEMNÉ, PRELOZINNE
	EL. VEDENIE NI-POZEMNÉ, PRELOZINNE
	EL. VEDENIE NI-POZEMNÉ, PRELOZINNE
	CHÉANICKÁ VN (ISO 06-35-13)
	VODOVOD, PRELOZINNE (ISO 06-37-01)
	SPRÁŠOVÁ KANALIZÁCIA (ISO 06-37-06, 06-37-09)
	ODVODNÁ KANALIZÁCIA (ISO 06-37-02, 06-37-04, 06-37-06, 06-37-07)
	
	
	
	
	
	
	
	
	
	
	
	
	
	
	
	
	
	
	
	




















NOVO NAVRHOVANÉ SIETE:

[illegible]

KATASTRÁLNE ÚZEMIE:

HRANICA KATASTRÁLNEHO ÚZEMIA
HRANICE PARCEL KADASTRA
TARCHA

EXISTUJÚCE SIETE

	POPOVOU ATE
	VOCALNOU E
	EL. VEBRNE IN POZEMNE
	EL. VEBRNE IN AZEMNE
	EL. VEBRNE IN POZEMNE
	EL. VEBRNE IN AZEMNE
	EL. VEBRNE IN AZEMNE
	EL. VEBRNE IN AZEMNE
	EL. VEBRNE IN AZEMNE
	EL. VEBRNE IN AZEMNE
	EL. VEBRNE IN AZEMNE
	EL. VEBRNE IN AZEMNE
	EL. VEBRNE IN AZEMNE
	EL. VEBRNE IN AZEMNE
	EL. VEBRNE IN AZEMNE
	EL. VEBRNE IN AZEMNE
	EL. VEBRNE IN AZEMNE
	EL. VEBRNE IN AZEMNE
	EL. VEBRNE IN AZEMNE

